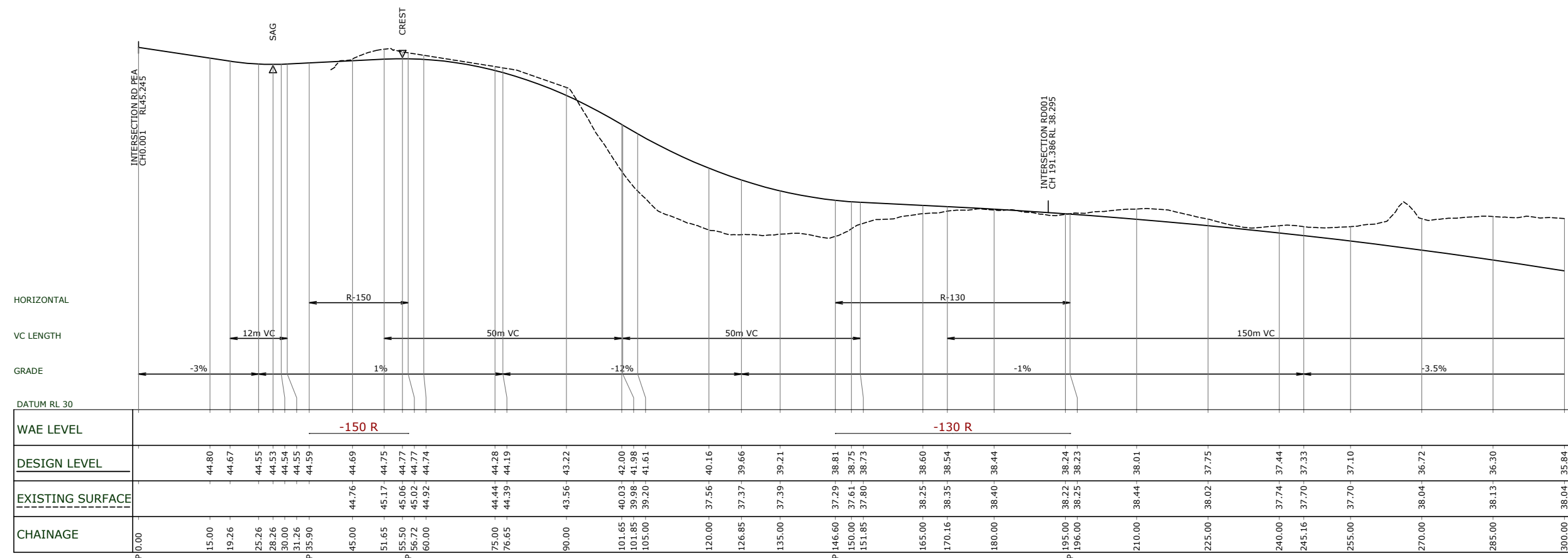
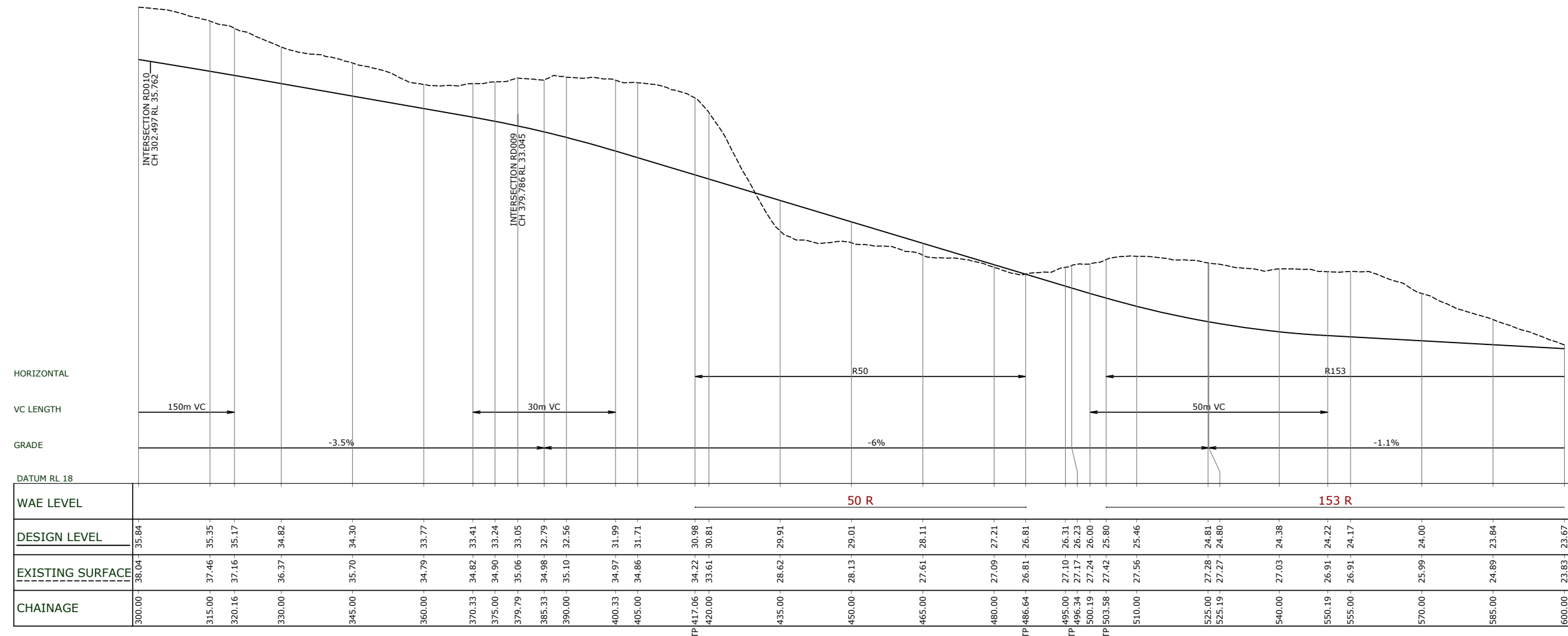


THIS DRAWING AND DESIGN REMAINS THE PROPERTY OF, AND MAY NOT BE REPRODUCED OR ALTERED, WITHOUT THE WRITTEN PERMISSION OF HARRISON GRIERSON CONSULTANTS LIMITED. NO LIABILITY SHALL BE ACCEPTED FOR UNAUTHORISED USE OF THIS DRAWING.



RD002 LONGITUDINAL SECTION
1:500 HORI.
1:100 VERT.



RD002 LONGITUDINAL SECTION CONTINUED
1:500 HORI.
1:100 VERT.



REF	REVISIONS	BY	DATE
4	UPDATES ISSUED FOR RESOURCE CONSENT	SDK	20.02.19
3	ISSUED FOR RESOURCE CONSENT	KRW	18.05.18
2	ISSUED FOR CONSENT	KRW	27.04.18
1	FOR CLIENT REVIEW	KRW	26.03.18

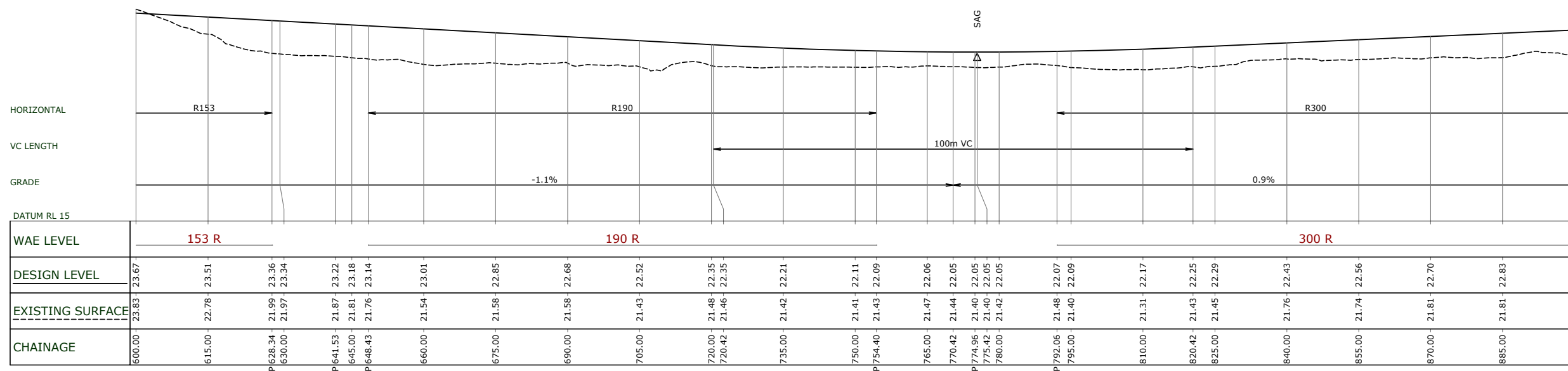
PROJECT:
**WESTON LEA LTD
AMBERFIELD
PEACOCKE RD HAMILTON**

TITLE:
**ROADING LONGITUDINAL SECTIONS
SHEET 5 OF 32**

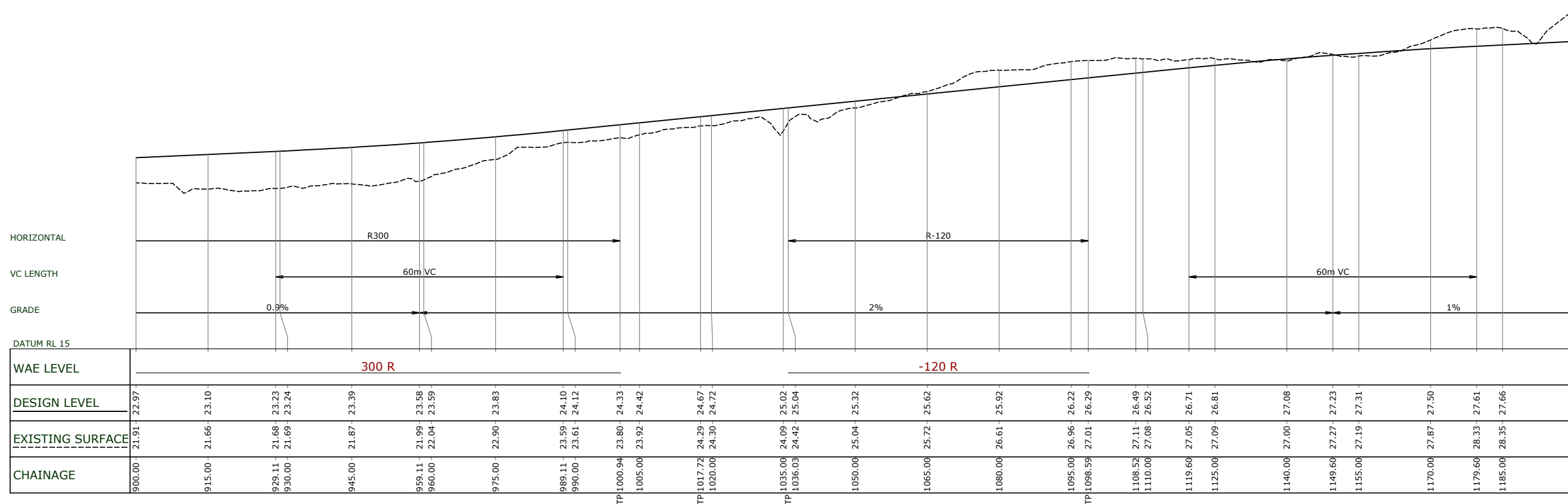
ORIGINATOR:	DATE:	SIGNED:	PLOT BY:
SWK	13.03.18		MBT
DRAWN:	DATE:	SIGNED:	PLOT DATE:
AMM	25.01.18		20.02.19
CHECKED:	DATE:	SIGNED:	SURVEY BY:
KRW	23.03.18		
APPROVED:	DATE:	SIGNED:	SURVEY DATE:
STM	17.03.18		----

ISSUE STATUS:
FOR RESOURCE CONSENT

PROJECT No:	9820-141842-01	SCALE:	1:500H 1:100V - A1 1:1000H 1:200V - A3	A1
DRAWING No:	141842-1355	REV	4	



RD002 LONGITUDINAL SECTION CONTINUED
 1:500 HORI.
 1:100 VERT.



RD002 LONGITUDINAL SECTION CONTINUED
 1:500 HORI.
 1:100 VERT.



REF	REVISIONS	BY	DATE
4	UPDATES ISSUED FOR RESOURCE CONSENT	SDK	20.02.19
3	ISSUED FOR RESOURCE CONSENT	KRW	18.05.18
2	ISSUED FOR CONSENT	KRW	27.04.18
1	FOR CLIENT REVIEW	KRW	26.03.18

PROJECT:
**WESTON LEA LTD
 AMBERFIELD
 PEACOCKE RD HAMILTON**

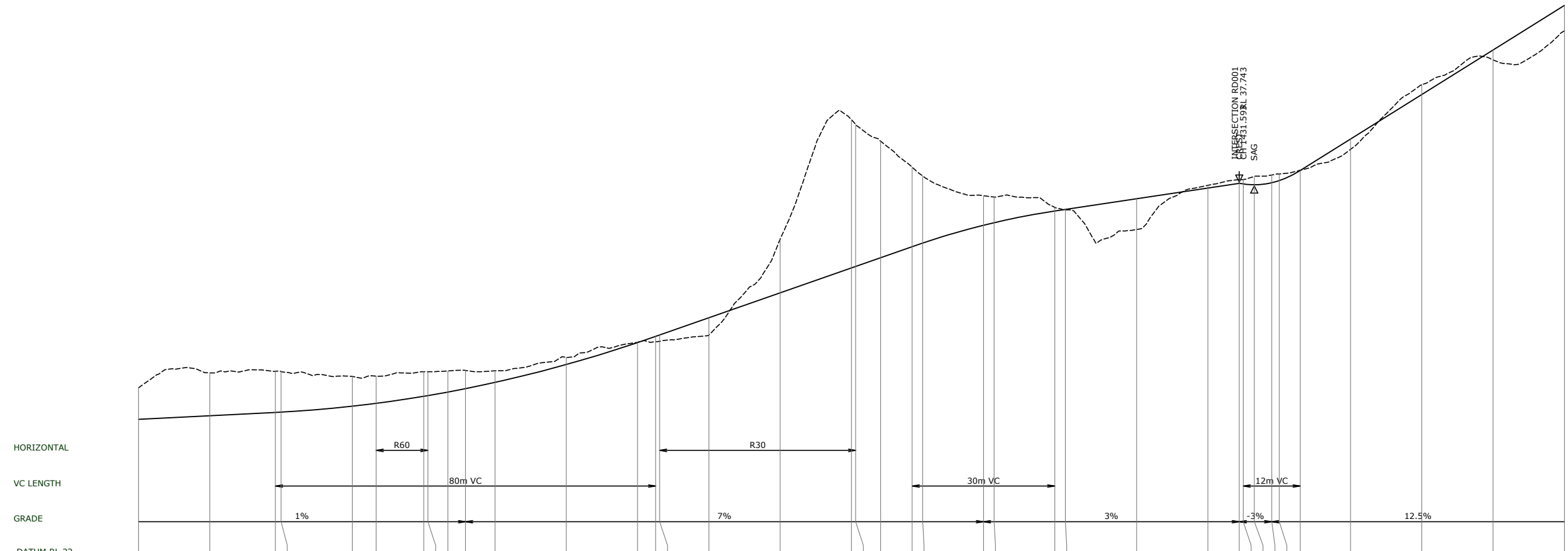
TITLE:
**ROADING LONGITUDINAL SECTIONS
 SHEET 6 OF 32**

ORIGINATOR:	DATE:	SIGNED:	PLOT BY:
SWK	13.03.18		MBT
DRAWN:	DATE:	SIGNED:	PLOT DATE:
AMM	25.01.18		20.02.19
CHECKED:	DATE:	SIGNED:	SURVEY BY:
KRW	23.03.18		
APPROVED:	DATE:	SIGNED:	SURVEY DATE:
STM	17.03.18		----

ISSUE STATUS:
FOR RESOURCE CONSENT

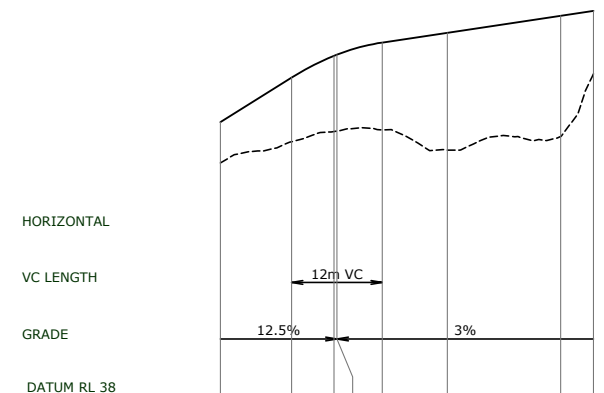
PROJECT No:	SCALES:	A1
9820-141842-01	1:500H 1:100V - A1 1:1000H 1:200V - A3	
DRAWING No:	REV	
141842-1356	4	

THIS DRAWING AND DESIGN REMAINS THE PROPERTY OF, AND MAY NOT BE REPRODUCED OR ALTERED, WITHOUT THE WRITTEN PERMISSION OF HARRISON GRIERSON CONSULTANTS LIMITED. NO LIABILITY SHALL BE ACCEPTED FOR UNAUTHORIZED USE OF THIS DRAWING.



WAE LEVEL	60 R										30 R									
DESIGN LEVEL	27.81																			
EXISTING SURFACE	29.13	29.77	28.10	28.11	28.36	28.48	28.78	28.81	28.96	29.10	29.36	30.12	31.04	31.30	31.36	32.08	33.13	34.18	34.25	34.61
CHAINAGE	1200.00	1215.00	1228.80	1230.00	1245.00	1250.00	1260.00	1260.88	1265.10	1268.80	1275.00	1290.00	1305.00	1308.80	1309.64	1320.00	1335.00	1350.00	1350.88	1356.12

RD002 LONGITUDINAL SECTION CONTINUED
1:500 HORI.
1:100 VERT.



WAE LEVEL	12m VC				
DESIGN LEVEL	45.24	46.41	46.99	47.02	47.60
EXISTING SURFACE	44.16	44.72	44.99	45.00	44.50
CHAINAGE	1500.00	1509.41	1515.00	1515.41	1521.41

RD002 LONGITUDINAL SECTION
1:500 HORI.
1:100 VERT.

HG AUCKLAND OFFICE
DILWORTH HOUSE 71 GREAT SOUTH ROAD
NEWMARKET AUCKLAND 1051
T +64 9 917 5000
W www.harrisingrierson.com

REF	REVISIONS	BY	DATE
4	UPDATES ISSUED FOR RESOURCE CONSENT	SDK	20.02.19
3	ISSUED FOR RESOURCE CONSENT	KRW	18.05.18
2	ISSUED FOR CONSENT	KRW	27.04.18
1	FOR CLIENT REVIEW	KRW	26.03.18

PROJECT:
**WESTON LEA LTD
AMBERFIELD
PEACOCKE RD HAMILTON**

TITLE:
**ROADING LONGITUDINAL SECTIONS
SHEET 7 OF 32**

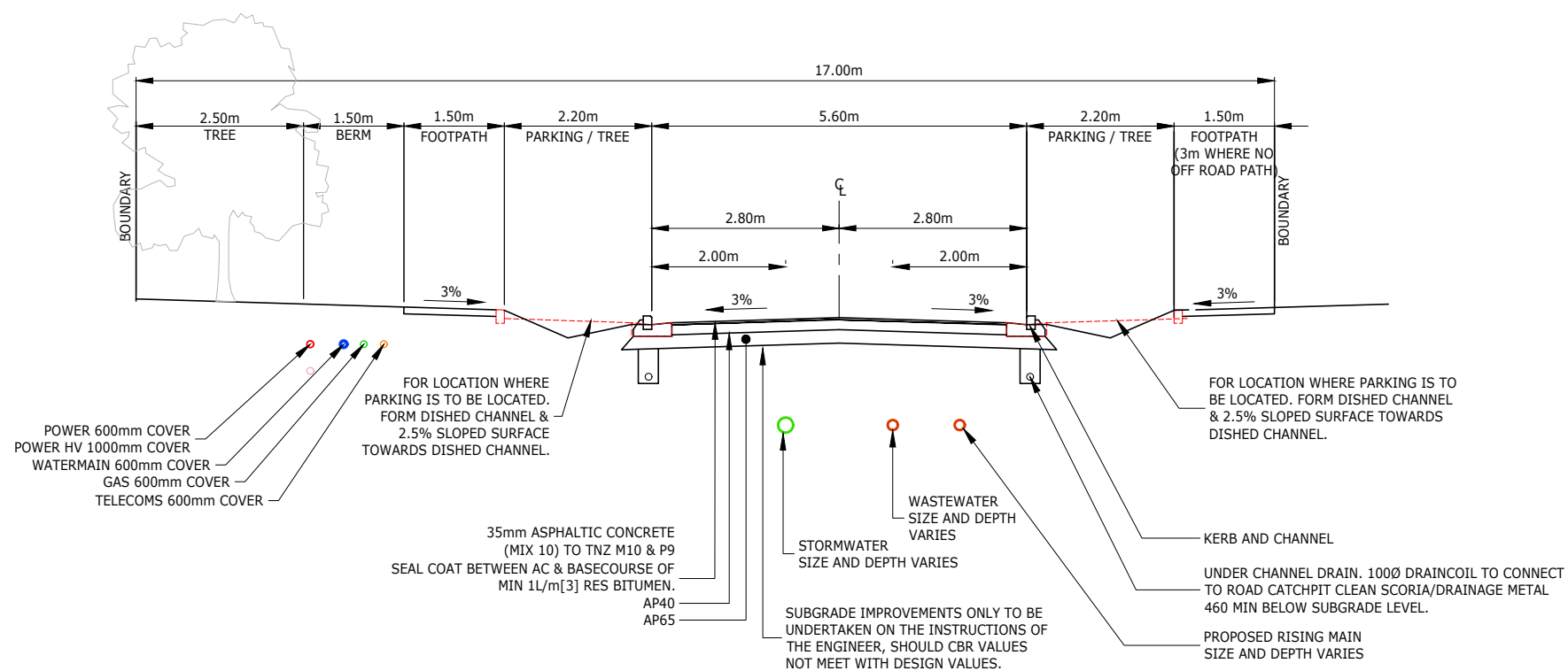
ORIGINATOR: SWK	DATE: 13.03.18	SIGNED:	PLOT BY: MBT
DRAWN: AMM	DATE: 25.01.18	SIGNED:	PLOT DATE: 20.02.19
CHECKED: KRW	DATE: 23.03.18	SIGNED:	SURVEY BY:
APPROVED: STM	DATE: 17.03.18	SIGNED:	SURVEY DATE: ----

ISSUE STATUS:
FOR RESOURCE CONSENT

PROJECT No: 9820-141842-01	SCALES: 1:500H 1:100V - A1 1:1000H 1:200V - A3	A1
DRAWING No:	REV	4

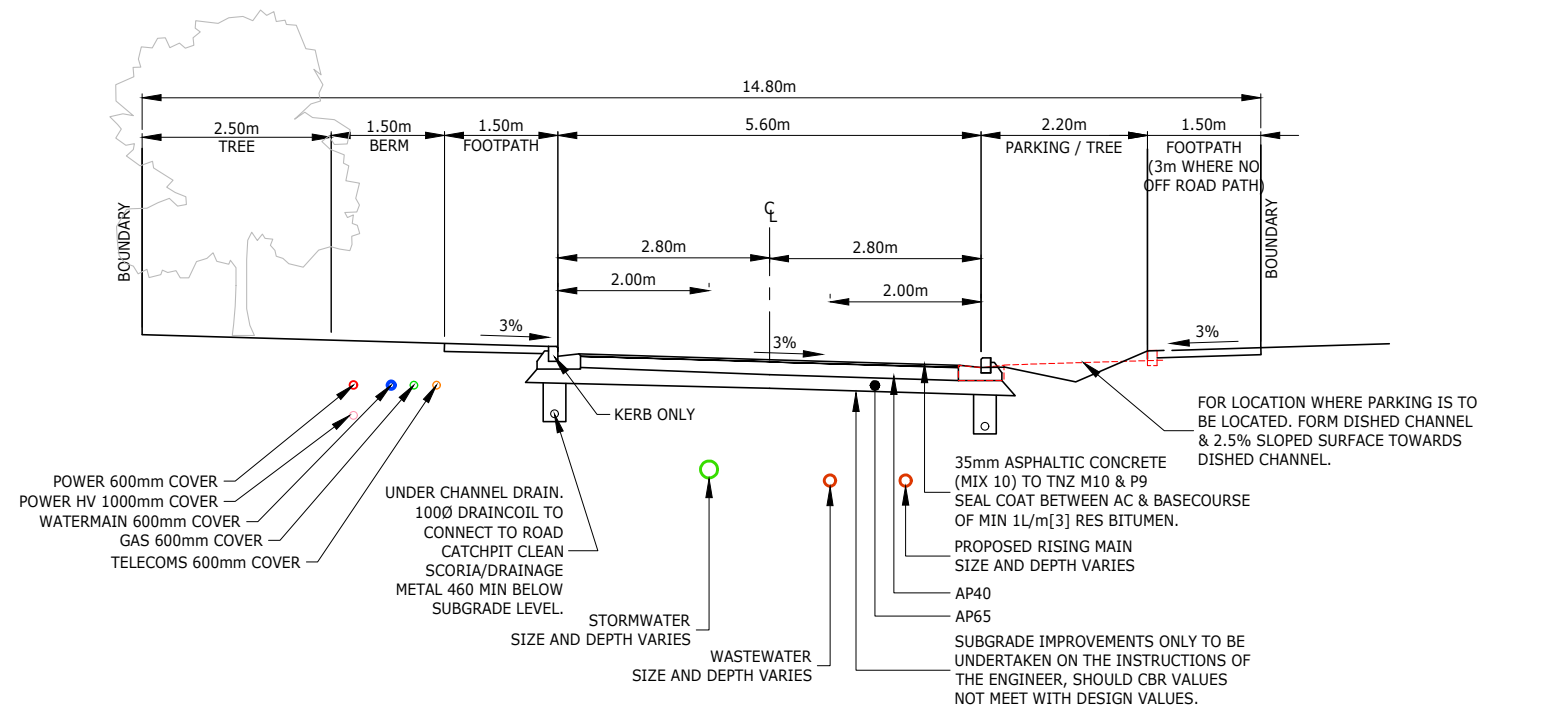
NOTES

- REFER TO DRG 141842-1401 FOR STANDARD RD CROSS SECTION NOTES.



TYPICAL ROAD 2 SECTION (PARKING BOTH SIDES) CH580 TO CH990

SCALE 1:50-A1 1:100-A3



TYPICAL ROAD 2 SECTION (PARKING EAST SIDE ONLY) CH450 TO CH580 and CH990 TO 1300

SCALE 1:50-A1 1:100-A3

1	UPDATES ISSUED FOR RESOURCE CONSENT	SDK	20.02.19
REF	REVISIONS	BY	DATE

PROJECT:
**WESTON LEA LTD
 AMBERFIELD
 PEACOCKE RD HAMILTON**

TITLE:
**TYPICAL ROAD CROSS SECTIONS
 SHEET 4**

ORIGINATOR: SWK	DATE: 09.01.19	SIGNED:	PLOT BY: MBT
DRAWN: MBT	DATE: 09.01.19	SIGNED:	PLOT DATE: 20.02.19
CHECKED: SWK	DATE:	SIGNED:	SURVEY BY:
APPROVED:	DATE:	SIGNED:	SURVEY DATE: ----

ISSUE STATUS:

PROJECT No: 9820-141842-01	SCALES: 1:50 - A1 1:100 - A3	A1
-------------------------------	------------------------------------	----

DRAWING No: 141842-1404	REV 1
-----------------------------------	-----------------