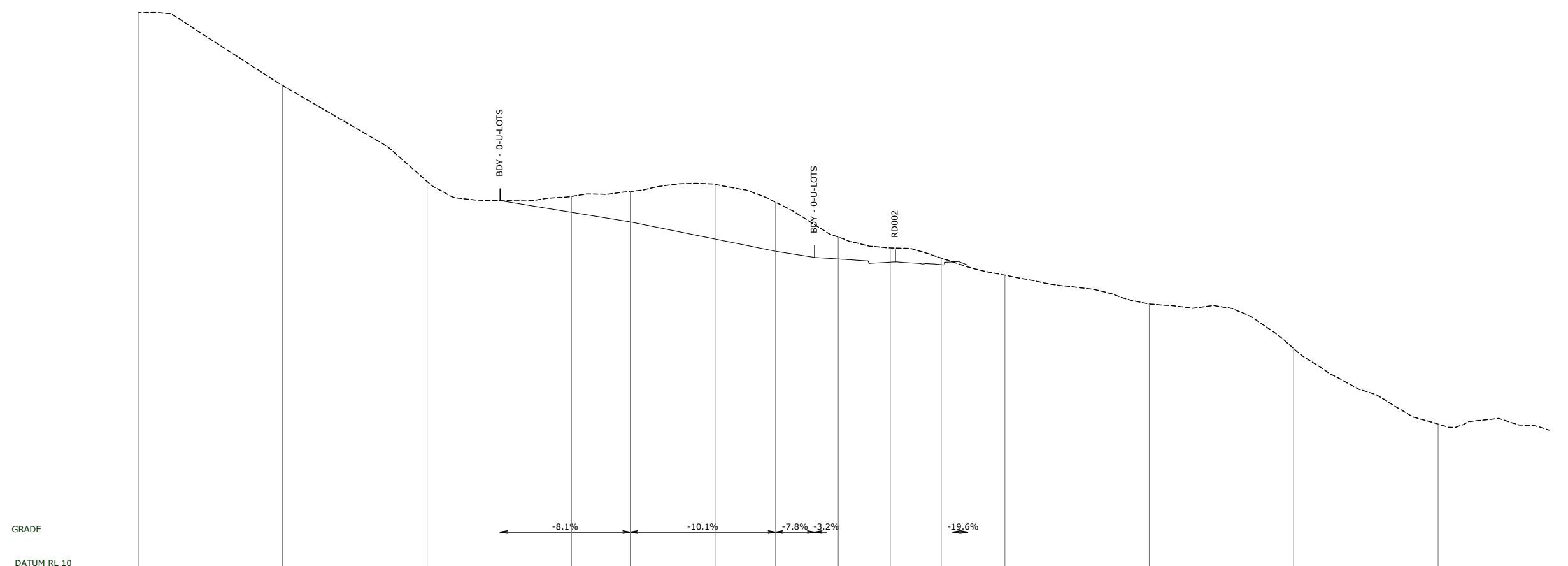


THIS DRAWING AND DESIGN REMAINS THE PROPERTY OF, AND MAY NOT BE REPRODUCED OR ALTERED, WITHOUT THE WRITTEN PERMISSION OF HARRISON GRIERSON CONSULTANTS LIMITED. NO LIABILITY SHALL BE ACCEPTED FOR UNAUTHORISED USE OF THIS DRAWING.

LEGEND:



CHAINAGE	0.00	15.00	30.00	45.00	51.10	60.00	66.19	72.70	78.10	83.40	90.00	105.00	120.00	135.00	147.70
DESIGN LEVEL				28.46	27.97	27.07	26.44	26.04	25.88	25.76					
EXISTING SURFACE	38.81	35.04	30.06	29.29	29.54	29.90	28.99	27.18	26.61	26.09	25.21	23.71	21.39	17.48	

Knoll Reserve 01 SECTION
 1:250 HORI.
 1:125 VERT.

HG AUCKLAND OFFICE
 DILWORTH HOUSE 71 GREAT SOUTH ROAD
 NEWMARKET AUCKLAND 1051
 T +64 9 917 5000
 W www.harrisongrierson.com

1	UPDATES ISSUED FOR RESOURCE CONSENT	SDK	20.02.19
REF	REVISIONS	BY	DATE

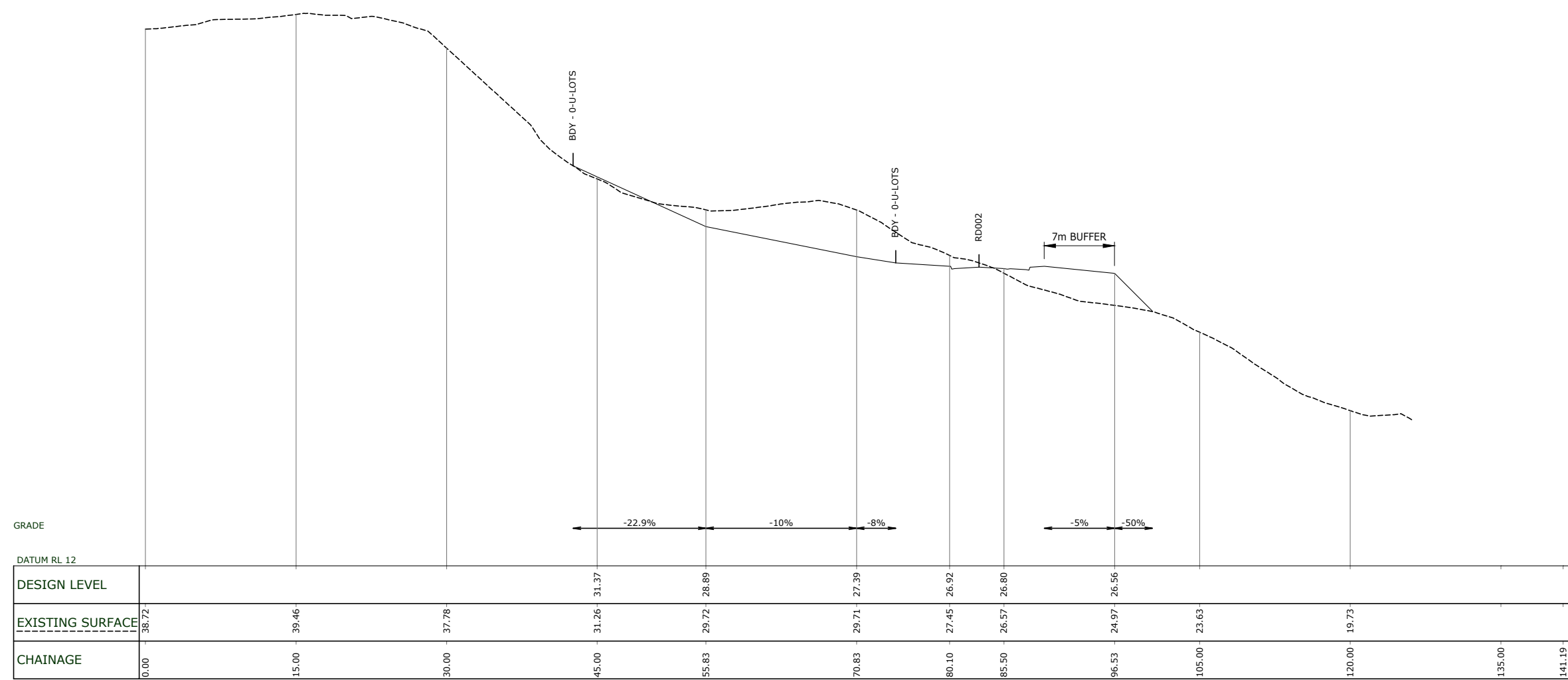
PROJECT:
**WESTON LEA LTD
 AMBERFIELD
 PEACOCKE RD HAMILTON**

TITLE:
**KNOLL RESERVE
 SITE SECTION
 SHEET 1**

ORIGINATOR:	DATE:	SIGNED:	PLOT BY:
			MBT
DRAWN:	DATE:	SIGNED:	PLOT DATE:
			20.02.19
CHECKED:	DATE:	SIGNED:	SURVEY BY:
APPROVED:	DATE:	SIGNED:	SURVEY DATE:
			15.12.17

PROJECT No: 9820-141842-01	SCALES: 1:250 H 1:125 V - A1 1:500 H 1:250 V - A3	A1
DRAWING No: 141842-1454	REV	1

LEGEND:



Knoll Reserve 02 SECTION
1:250 HORI.
1:125 VERT.

HG AUCKLAND OFFICE
DILWORTH HOUSE 71 GREAT SOUTH ROAD
NEWMARKET AUCKLAND 1051
T +64 9 917 5000
W www.harrisongrierson.com

1	UPDATES ISSUED FOR RESOURCE CONSENT	SDK	20.02.19
REF	REVISIONS	BY	DATE

PROJECT:
**WESTON LEA LTD
AMBERFIELD
PEACOCKE RD HAMILTON**

TITLE:
**KNOLL RESERVE
SITE SECTION
SHEET 2**


ORIGINATOR:	DATE:	SIGNED:	PLOT BY:
			MBT
DRAWN:	DATE:	SIGNED:	PLOT DATE:
			20.02.19
CHECKED:	DATE:	SIGNED:	SURVEY BY:
APPROVED:	DATE:	SIGNED:	SURVEY DATE:
			15.12.17

ISSUE STATUS:

PROJECT No:	SCALES:	A1
9820-141842-01	1:250 H 1:125 V - A1 1:500 H 1:250 V - A3	

DRAWING No: **141842-1455** REV **1**

LEGEND:



Knoll Reserve 03 SECTION
1:250 HORI.
1:125 VERT.

HG AUCKLAND OFFICE
DILWORTH HOUSE 71 GREAT SOUTH ROAD
NEWMARKET AUCKLAND 1051
T +64 9 917 5000
W www.harrisongrierson.com

1	UPDATES ISSUED FOR RESOURCE CONSENT	SDK	20.02.19
REF	REVISIONS	BY	DATE

PROJECT:
**WESTON LEA LTD
AMBERFIELD
PEACOCKE RD HAMILTON**

TITLE:
**KNOLL RESERVE
SITE SECTION
SHEET 3**

ORIGINATOR:	DATE:	SIGNED:	PLOT BY:
			MBT
DRAWN:	DATE:	SIGNED:	PLOT DATE:
			20.02.19
CHECKED:	DATE:	SIGNED:	SURVEY BY:
APPROVED:	DATE:	SIGNED:	SURVEY DATE:
			15.12.17

PROJECT No: 9820-141842-01	SCALES: 1:250 H 1:125 V - A1 1:500 H 1:250 V - A3	A1
DRAWING No: 141842-1456	REV	1